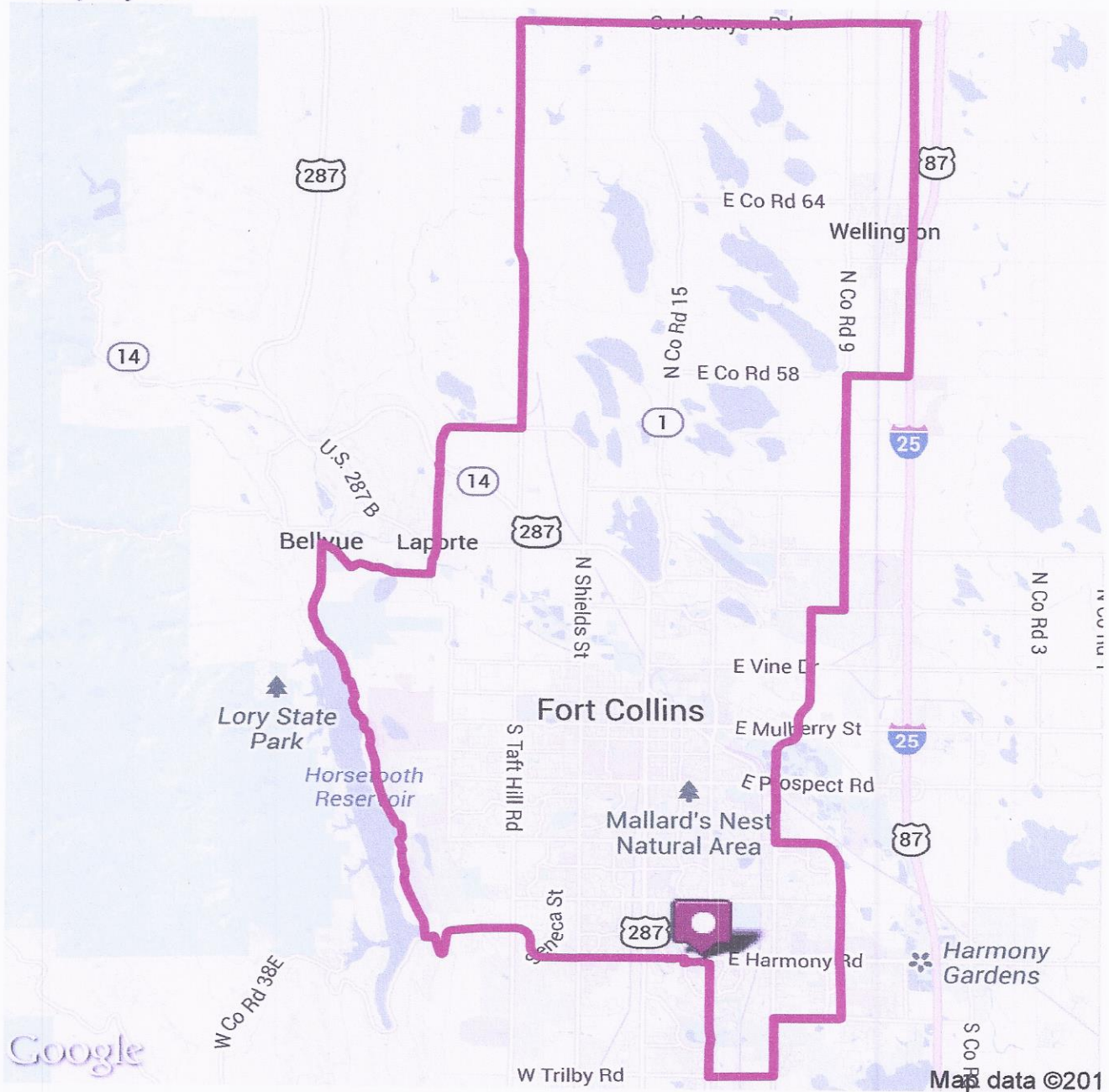
























Wanda's Ride - 56 mi. Route
Distance: 55.96 mi
Elevation: 1,446.85 ft (Max: 5,725.07 ft)


Add Notes Here

mapmyride



	Head west	0.34 mi (+0.00)
	Head north on E Boardwalk Dr toward E Harmony Rd	0.75 mi (+0.00)
	Head east on E Harmony Rd toward Stover St	1.55 mi (+0.00)
	Head west on W Co Rd 38/W Harmony Rd toward Larkbunting Dr Destination will be on the right	1.95 mi (+0.00)
	Head west on W Co Rd 38/W Harmony Rd toward Starflower Dr	2.51 mi (+0.00)
	Head west on W Co Rd 38/W Harmony Rd toward Regency Dr	3.09 mi (+0.00)
	Head north on Harmony Rd toward Silvergate Rd	4 mi (+0.37)
	Head west on W Co Rd 38E toward Windom St Destination will be on the right	4.37 mi (+0.00)
	Head west on W Co Rd 38E toward Cheney Dr	5.26 mi (+0.00)
	Head north on W Co Rd 38E toward Centennial Ridge Rd/S Co Rd 23	6.06 mi (+0.00)
	Head northwest on S Centennial Dr toward Horsetooth Cliffs Way	8.42 mi (+0.00)
	Head northwest toward N Co Rd 23	8.92 mi (+0.00)
	Head north on N Co Rd 23 Destination will be on the right	10.68 mi (+0.00)
	Head north on N Co Rd 23 toward Reservoir Ridge Destination will be on the left	11.49 mi (+0.00)
	Head northwest on N Co Rd 23 toward N Co Rd 25G	13.27 mi (+0.00)
	Head southeast on Co Rd 50E/Bingham Hill Rd Destination will be on the left	14.35 mi (+0.00)
	Head east on Co Rd 50E/Bingham Hill Rd toward Bingham Ln	15.27 mi (+0.00)
	Head north on N Overland Trail toward U.S. 287 B Destination will be on the left	15.76 mi (+0.00)
	Head north on Co Rd 21/N Overland Trail toward Burns St Continue to follow Co Rd 21	17.44 mi (+0.00)
	Head east on W Co Rd 56 toward N Taft Hill Rd	19.9 mi (+0.00)

	Head north on N Taft Hill Rd toward Cristiansen Rd Destination will be on the right	23.13 mi (+)
	Head north on N Taft Hill Rd toward W Co Rd 66	24.67 mi (+)
	Head north on N Taft Hill Rd toward W Co Rd 70/Owl Canyon Rd	26.23 mi (+)
	Head east on W Co Rd 70/Owl Canyon Rd toward North County Road 17 Destination will be on the left	27.03 mi (+)
	Head east on W Co Rd 70/Owl Canyon Rd toward N Co Rd 15/Terry Lake Rd	31.02 mi (+)
	Head east on E Co Rd 70/Owl Canyon Rd	31.94 mi (+)
	Head south on N Co Rd 7 toward E Co Rd 68 Destination will be on the right	32.37 mi (+)
	Head south on N Co Rd 7 toward E Co Rd 68	34.67 mi (+)
	Head south on 6th St/N Co Rd 7 toward Grant Ave Continue to follow 6th St Destination will be on the left	35.34 mi (+)
	Head south on 6th St toward Co Rd 62/Jefferson Ave	37.53 mi (+)
	Head south on NE Frontage Rd toward E Co Rd 58	38.04 mi (+)
	Head west on E Co Rd 58 toward N Co Rd 9/Giddings Rd	38.71 mi (+)
	Head south on N Co Rd 9/Giddings Rd toward Canal Rd Destination will be on the left	41.38 mi (+)
	Head south on N Co Rd 9/Giddings Rd toward Richards Lake Rd Destination will be on the left	41.72 mi (+)
	Head south on N Co Rd 9/Giddings Rd toward E Co Rd 50/Mountain Vista Dr	42.82 mi (+)
	Head west on E Co Rd 50/Mountain Vista Dr toward N Summitview Dr	43.55 mi (+)
	Head south on N Summitview Dr toward Canal Access Rd Destination will be on the right	43.81 mi (+)
	Head south on N Summitview Dr/N Timberline Rd toward E Vine Dr Continue to follow N Timberline Rd	46.08 mi (+)
	Head north on S Timberline Rd	46.63 mi (+)

	Head south on S Timberline Rd toward Blackbird Dr	47.58 mi (+)
	Head east on E Drake Rd toward Kansas Dr	48.37 mi (+)
	Head southeast on Ziegler Rd toward William Neal Pkwy Destination will be on the right	48.92 mi (+)
	Head south on Ziegler Rd	49.44 mi (+)
	Head south on Ziegler Rd toward Mesa Verde St Destination will be on the right	50.95 mi (+)
	Head south on Ziegler Rd toward Sage Creek Rd	51.58 mi (+)
	Head west on Kechter Rd toward Rabbit Creek Rd	52.49 mi (+)
	Head south on County Road 11/S Timberline Rd toward Zephyr Rd Destination will be on the right	53 mi (+0.7)
	Head south on S Timberline Rd toward E Trilby Rd	53.73 mi (+)
	Head west on E Trilby Rd toward St Thomas Dr	54.14 mi (+)
	Head north on S Lemay Ave toward E Trilby Rd Destination will be on the right	54.55 mi (+)
	Head north on S Lemay Ave toward Pheasant Dr	55.71 mi (+)
	Head north on S Lemay Ave toward Rule Dr/Rule Ct	56.23 mi (+)
	Destination	55.96 mi (+)

MapMyRide • <http://mapmyride.com/routes/view/249369009>